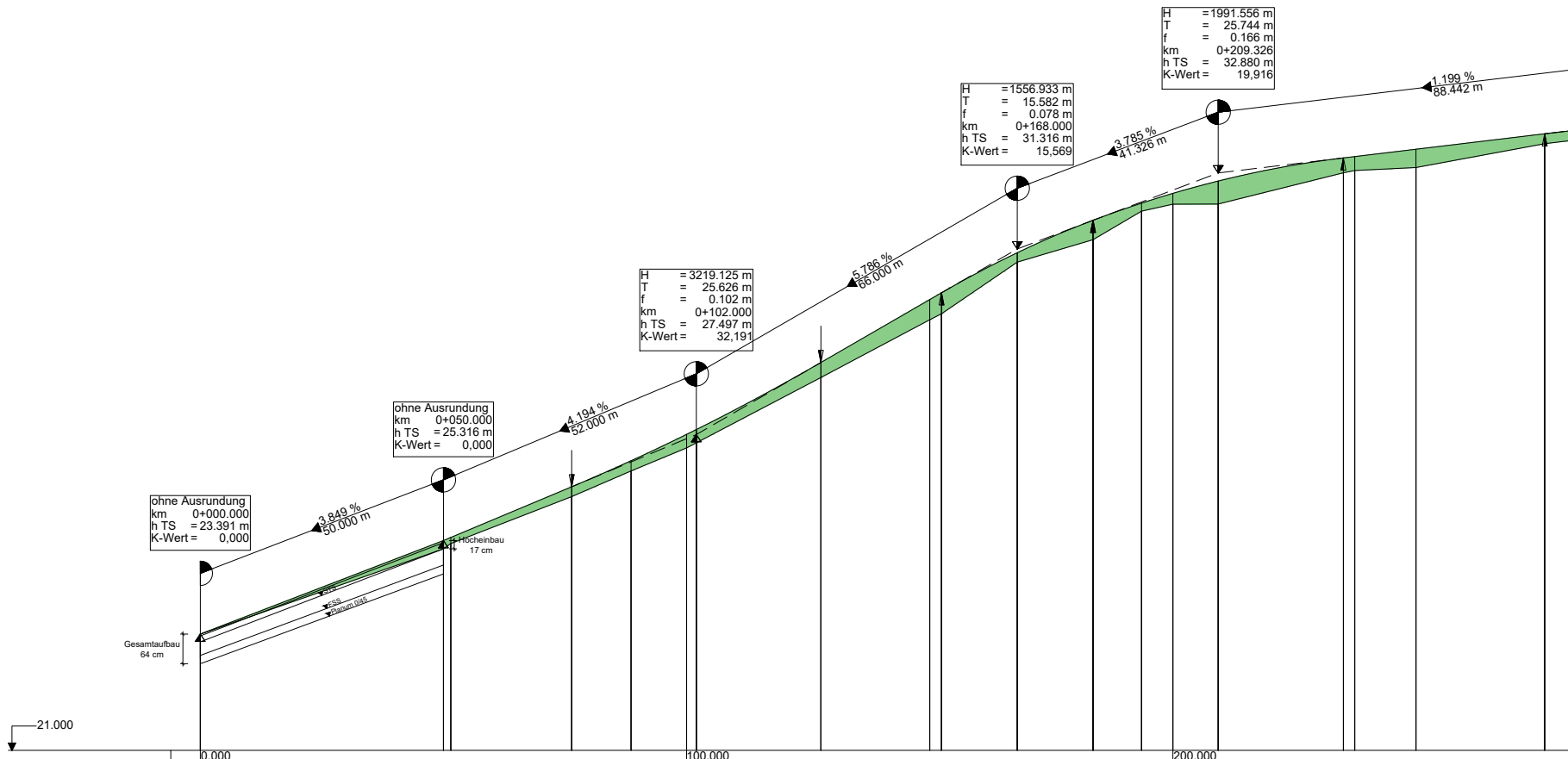
H =1991.556 m
T = 25.744 m
f = 0.166 m
km 0+209.326
h TS = 32.880 m
K-Wert = 19,916
1.199 %
88.442 m
H =1556.933 m
T = 15.582 m
f = 0.078 m
km 0+168.000
h TS = 31.316 m
K-Wert = 15,569
3.785 %
41.326 m
H =3219.125 m
T = 25.626 m
f = 0.102 m
km 0+102.000
h TS = 27.497 m
K-Wert = 32,191
5.786 %
66.000 m
ohne Ausrundung
km 0+050.000
h TS = 25.316 m
K-Wert = 0,000
4.194 %
52.000 m
ohne Ausrundung
km 0+000.000
h TS = 23.391 m
K-Wert = 0,000
3.849 %
50.000 m
Hocheinbau
17 cm
ESS
Planum 0/45
Gesamtaufbau
64 cm
21.000

Kilometrierungsband	0.000					100.000								200.000					
Höhe Gradiente L/A	23.391	25.316	25.379	26.422	26.957	27.500	27.599	28.980	30.274	30.414	31.238	31.906	32.258	32.459	32.714	33.189	33.217	33.368	33.685
Geländehöhe	23.391	25.146	25.255	26.221	26.749	27.223	27.327	28.672	29.860	29.983	31.046	31.507	32.094	32.238	32.241	32.884	32.930	32.992	33.482
Station Querprofil	0.000	50.000	51.512	76.374	88.584	100.000	102.000	127.626	150.000	152.418	168.000	183.582	193.563	200.000	209.326	235.071	237.403	250.000	276.458

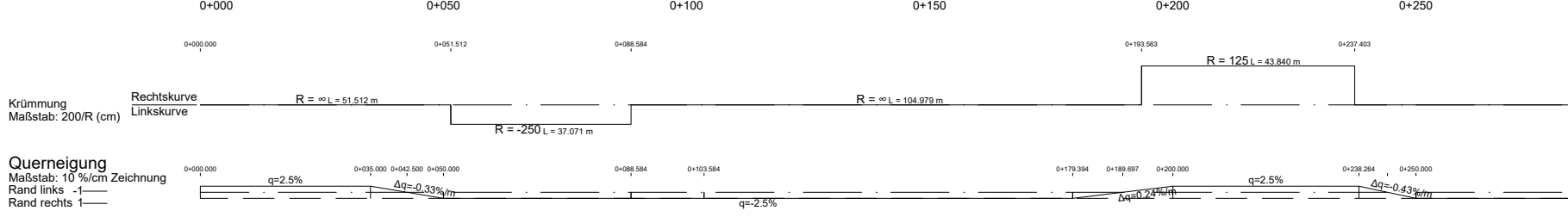
0+000
0+050
0+100
0+150
0+200
0+250
0+000.000
0+051.512
0+088.584
0+193.563
0+237.403
Krümmung
Maßstab: 200/R (cm)
Rechtskurve
Linkskurve
R = ∞ L = 51.512 m
R = -250 L = 37.071 m
R = ∞ L = 104.979 m
R = 125 L = 43.840 m
Querneigung
Maßstab: 10 %/cm Zeichnung
Rand links -1
Rand rechts 1
0+000.000
0+035.000
0+042.500
0+050.000
0+088.584
0+103.584
0+179.394
0+189.697
0+200.000
0+238.264
0+250.000
q=2.5%
Δq=-0.33%/m
q=-2.5%
Δq=0.24%/m
q=2.5%
Δq=-0.43%/m

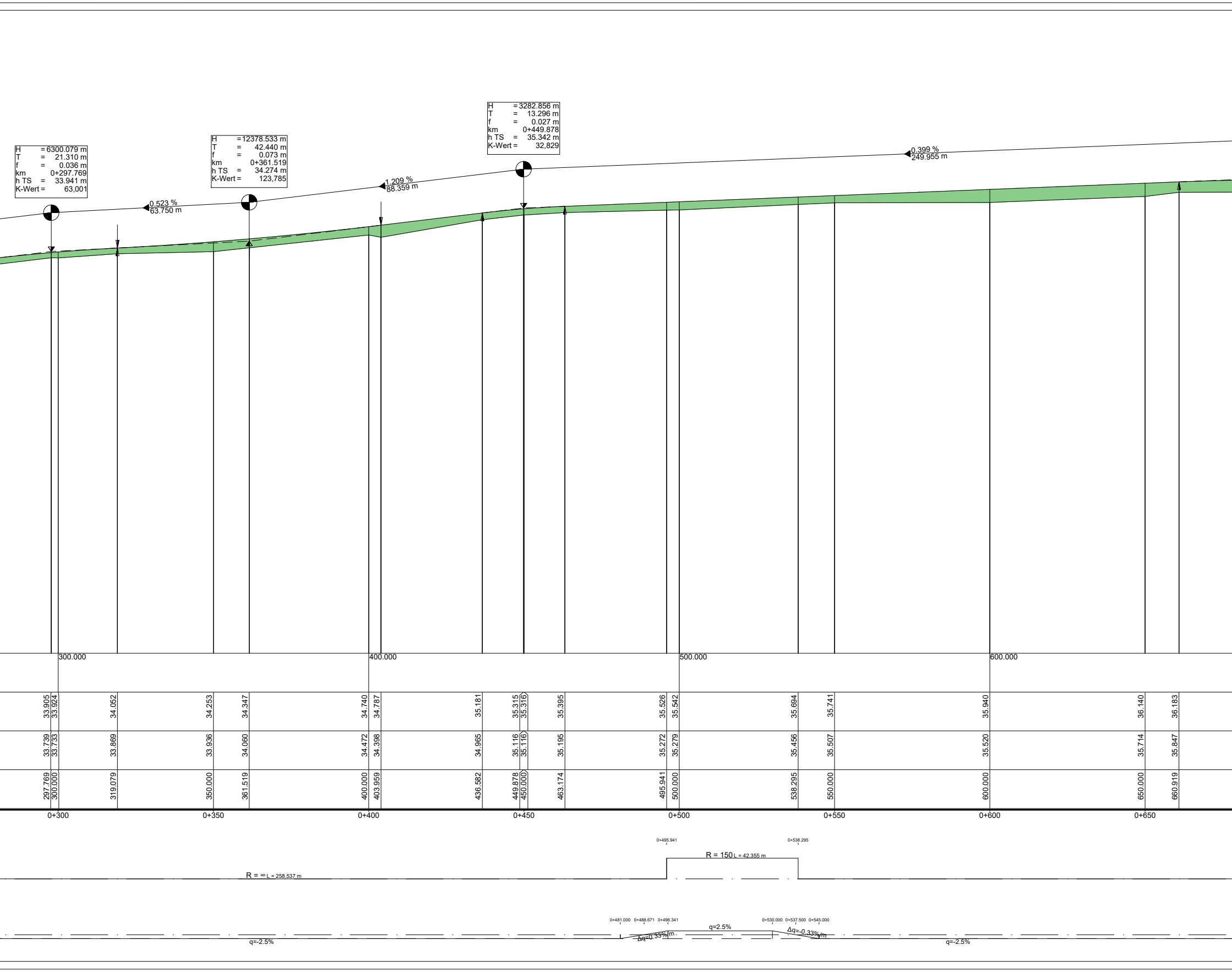
H = 6300.079 m
T = 21.310 m
f = 0.036 m
km 0+297.769
h TS = 33.941 m
K-Wert = 63,001
H = 12378.533 m
T = 42.440 m
f = 0.073 m
km 0+361.519
h TS = 34.274 m
K-Wert = 123,785
H = 3282.856 m
T = 13.296 m
f = 0.027 m
km 0+449.878
h TS = 35.342 m
K-Wert = 32,829
0.523 %
63.750 m
1.209 %
88.359 m
0.399 %
249.955 m
300.000
400.000
500.000
600.000
33.905
33.924
34.052
34.253
34.347
34.740
34.787
35.181
35.315
35.316
35.395
35.526
35.542
35.694
35.741
35.940
36.140
36.183
33.739
33.733
33.869
33.936
34.060
34.472
34.398
34.965
35.116
35.116
35.195
35.272
35.279
35.456
35.507
35.520
35.714
35.847
297.769
300.000
319.079
350.000
361.519
400.000
403.959
436.582
449.878
450.000
463.174
495.941
500.000
538.295
550.000
600.000
650.000
660.919
0+300
0+350
0+400
0+450
0+500
0+550
0+600
0+650
0+495.941
0+538.295
R = 150 L = 42.355 m
R = ∞ L = 258.537 m
0+481.000
0+488.671
0+496.341
0+530.000
0+537.500
0+545.000
q=2.5%
Δq=0.33%/m
Δq=-0.33%/m
q=-2.5%
q=-2.5%

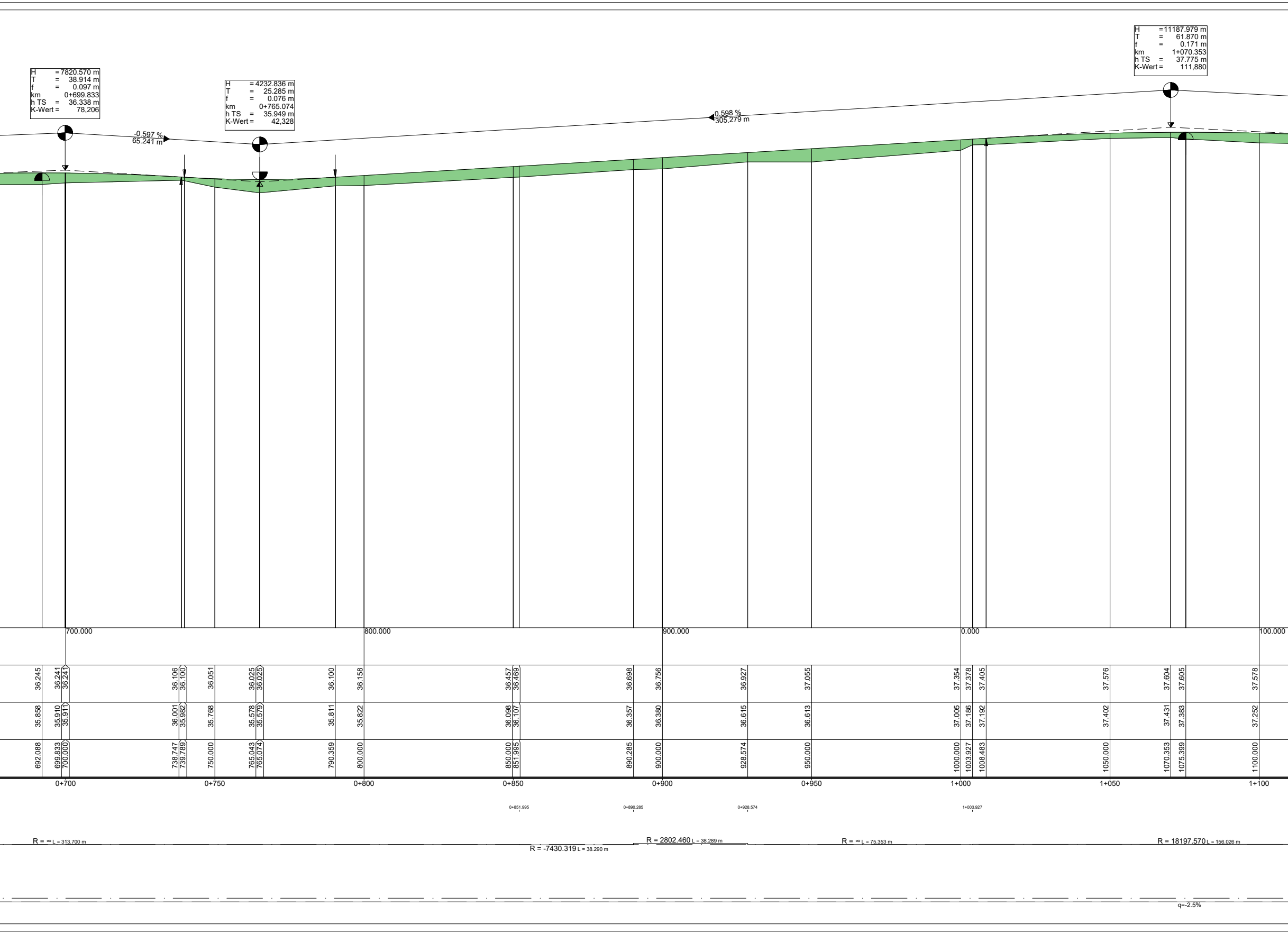
H = 7820.570 m
T = 38.914 m
f = 0.097 m
km 0+699.833
h TS = 36.338 m
K-Wert = 78,206
H = 4232.836 m
T = 25.285 m
f = 0.076 m
km 0+765.074
h TS = 35.949 m
K-Wert = 42,328
H = 11187.979 m
T = 61.870 m
f = 0.171 m
km 1+070.353
h TS = 37.775 m
K-Wert = 111,880
-0.597 %
65.241 m
0.598 %
305.279 m
700.000
800.000
900.000
0.000
100.000
36.245
36.241
36.241
36.106
36.100
36.051
36.025
36.025
36.100
36.158
36.457
36.469
36.698
36.756
36.927
37.055
37.354
37.378
37.405
37.576
37.604
37.605
37.578
35.858
35.910
35.911
36.001
35.982
35.768
35.578
35.579
35.811
35.822
36.098
36.107
36.357
36.380
36.615
36.613
37.005
37.186
37.192
37.402
37.431
37.383
37.252
692.088
699.833
700.000
738.747
739.789
750.000
765.043
765.074
790.359
800.000
850.000
851.995
890.285
900.000
928.574
950.000
1000.000
1003.927
1008.483
1050.000
1070.353
1075.399
1100.000
0+700
0+750
0+800
0+850
0+900
0+950
1+000
1+050
1+100
0+851.995
0+890.285
0+928.574
1+003.927
R = ∞ L = 313.700 m
R = -7430.319 L = 38.290 m
R = 2802.460 L = 38.289 m
R = ∞ L = 75.353 m
R = 18197.570 L = 156.026 m
q=-2.5%

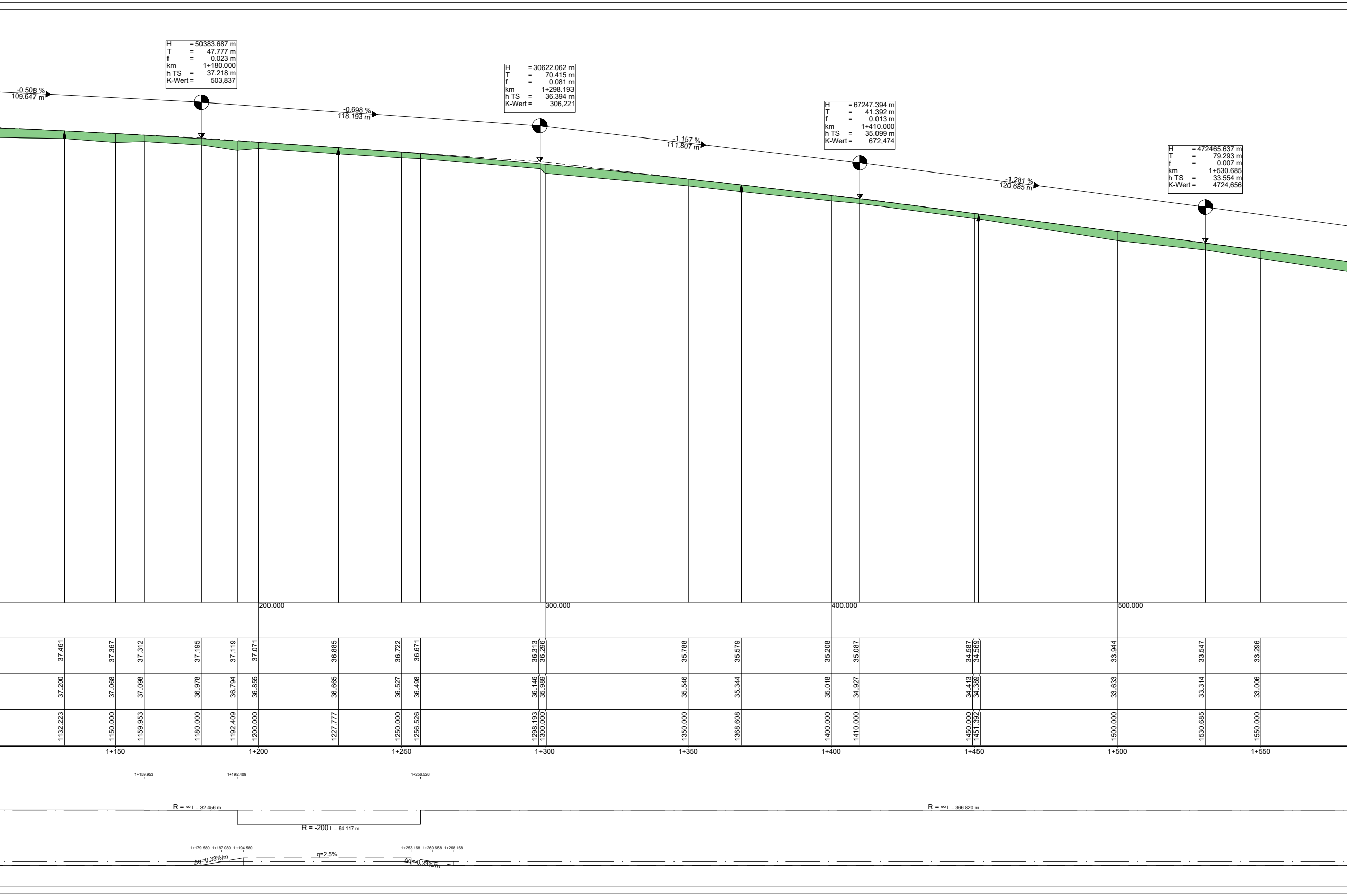
-0.508 %
109.647 m
H = 50383.687 m
T = 47.777 m
f = 0.023 m
km 1+180.000
h TS = 37.218 m
K-Wert = 503,837
-0.698 %
118.193 m
H = 30622.062 m
T = 70.415 m
f = 0.081 m
km 1+298.193
h TS = 36.394 m
K-Wert = 306,221
-1.157 %
111.807 m
H = 67247.394 m
T = 41.392 m
f = 0.013 m
km 1+410.000
h TS = 35.099 m
K-Wert = 672,474
-1.281 %
120.685 m
H = 472465.637 m
T = 79.293 m
f = 0.007 m
km 1+530.685
h TS = 33.554 m
K-Wert = 4724,656
200.000
300.000
400.000
500.000
37.461
37.367
37.312
37.195
37.119
37.071
36.885
36.722
36.671
36.313
36.296
35.788
35.579
35.208
35.087
34.587
34.569
33.944
33.547
33.296
37.200
37.068
37.098
36.978
36.794
36.855
36.665
36.527
36.498
36.146
35.989
35.546
35.344
35.018
34.927
34.413
34.389
33.633
33.314
33.006
1132.223
1150.000
1159.953
1180.000
1192.409
1200.000
1227.777
1250.000
1256.526
1298.193
1300.000
1350.000
1368.608
1400.000
1410.000
1450.000
1451.392
1500.000
1530.685
1550.000
1+150
1+200
1+250
1+300
1+350
1+400
1+450
1+500
1+550
1+159.953
1+192.409
1+256.526
R = ∞ L = 32.456 m
R = -200 L = 64.117 m
R = ∞ L = 366.820 m
1+179.580
1+187.080
1+194.580
1+253.168
1+260.668
1+268.168
Δq=0.33%/m
q=2.5%
Δq=-0.33%/m


H = 201320.885 m
T = 90.022 m
f = 0.020 m
km 1+700.000
h TS = 31.329 m
K-Wert = 2013,209
-1.314 %
169.315 m
600.000
700.000
32.643
32.512
32.336
31.982
31.867
31.309
32.264
32.361
32.128
31.710
31.585
31.209
31.089
1600.000
1609.978
1623.346
1650.000
1658.589
1700.000
1+600
1+650
1+700
1+623.346
1+658.589
R = 225 L = 35.243 m
R = ∞ L = 520.528 m
1+608.278
1+615.778
1+623.278
1+658.391
1+665.891
1+673.391
q=2.5%
Δq=0.33%/m
Δq=-0.33%/m

Zeichenerklärung

- Gradientenhochpunkt
- Gradiententiefpunkt
- ↑ ↓ Ausrundungsbeginn Kuppe/ Ausrundungsende Wanne
- 🟩 Damm
- ▨ Einschnitt

H =2150.000 m
T = 48.401 m
f = 0.545 m
km 0+212.668
hTS = 75.392 m
-0.440 %
102.569 m
4.093 %
120.711 m

Neigungsbrechpunkt mit Angabe von Ausrundungshalbmesser, Tangentenlänge, Stichhöhe, Bau-km, Höhe Tangentenschnitt-punkt, Längsneigung und Abstand zum nächsten Neigungsbrechpunkt

1

... Ausfertigung

INGENIEURBÜRO
Thiele & Partner mbB
Planung und Beratung im Hoch–, Tief– und Verkehrsbau
Zierker Straße 39 • 17235 Neustrelitz • Telefon (03981) 2862–0

Neustrelitz, den 14.01.2025 ....

	Datum	Name
bearbeitet	01/2026	L.Harth
gezeichnet	01/2026	L.Harth
geprüft:	01/2026	R.Seidel

Projekt-Nr.: 5221

Landkreis Mecklenburgische Seenplatte
Regionalstandort Waren(Müritz)/ Bauamt/ Sachgebiet Tiefbau
Zum Amtsbrink 2
17192 Waren (Müritz)

Tel.- Nr. 0395-57087 0 Fax-Nr. 0395-5708765999

	Datum	Name
geprüft:		

Nr.	Art der Änderung	Datum	Zeichen

AUSSCHREIBUNG

Straßenbauverwaltung

Landkreis Mecklenburgische Seenplatte
Straße/Abschn.-Nr./Station: MSE 65/ Abs. 10/ km 0,349 - km 4,219
km 4,649 - km 4,987

Unterlage / Blatt-Nr.: 6 / 1

Höhenplan

PROJIS-NR.:

Maßstab: 1: 500

Erneuerung Kreisstraße MSE 65, Abschnitt 10

aufgestellt: